

Boundary

Boundary 202.32 ac

SOIL CODE	SOIL DESCRIPTION	ACRES	%	CPI	NCCPI	CAP
BhB	Doniphan gravelly silt loam, 1 to 3 percent slopes	39.94	19.74	0	66	3e
BIC	Doniphan-Tonti complex, 3 to 5 percent slopes	37.06	18.32	0	54	3e
Sn	Razort gravelly loam, 0 to 3 percent slopes, occasionally flooded	33.0	16.31	0	66	3e
CaB	Captina silt loam, 1 to 3 percent slopes	29.25	14.46	0	49	3s
CIE	Clarksville very gravelly silt loam, 5 to 20 percent slopes, stony	28.85	14.26	0	43	6e
CIF	Clarksville very gravelly silt loam, 20 to 50 percent slopes, stony	22.04	10.89	0	9	8
SaB	Britwater silt loam, 1 to 3 percent slopes	10.29	5.09	0	76	2e
BcB	Macedonia silt loam, 1 to 3 percent slopes	1.89	0.93	0	65	3e
TOTALS		202.32(*)	100%	-	52.35	3.92









(*) Total acres may differ in the second decimal compared to the sum of each acreage soil. This is due to a round error because we only show the acres of each soil with two decimal.

Capability Legend

Increased Limitations and Hazards

Decreased Adaptability and Freedom of Choice Users

Land, Capability

								
	1	2	3	4	5	6	7	8
'Wild Life'	•	•	•	•	•	•	•	•
Forestry	•	•	•	•	•	•	•	
Limited	•	•	•	•	•	•	•	
Moderate	•	•	•	•	•	•		
Intense	•	•	•	•	•			
Limited	•	•	•	•				
Moderate	•	•	•					
Intense	•	•						
Very Intense	•							

Grazing Cultivation

(c) climatic limitations (e) susceptibility to erosion

(s) soil limitations within the rooting zone (w) excess of water