



 Boundary  Stream, Intermittent  River/Creek  Water Body

|  Boundary 19.66 ac

SOIL CODE	SOIL DESCRIPTION	ACRES	%	CPI	NCCPI	CAP
FrB	Freestone fine sandy loam, 1 to 3 percent slopes	12.15	61.83	0	72	3e
WoC	Wolfpen loamy fine sand, 2 to 5 percent slopes	6.27	31.91	0	56	3e
Lr	Lufkin-Raino complex	1.24	6.31	0	48	3w
TOTALS		19.66(*)	100%	-	65.42	3.0









(\*) Total acres may differ in the second decimal compared to the sum of each acreage soil. This is due to a round error because we only show the acres of each soil with two decimal.

## Capability Legend

Increased Limitations and Hazards

Decreased Adaptability and Freedom of Choice Users

Land, Capability

								
	1	2	3	4	5	6	7	8
'Wild Life'	•	•	•	•	•	•	•	•
Forestry	•	•	•	•	•	•	•	
Limited	•	•	•	•	•	•	•	
Moderate	•	•	•	•	•	•		
Intense	•	•	•	•	•			
Limited	•	•	•	•				
Moderate	•	•	•					
Intense	•	•						
Very Intense	•							

## Grazing Cultivation

(c) climatic limitations (e) susceptibility to erosion

(s) soil limitations within the rooting zone (w) excess of water