



Boundary

|  Boundary 31.09 ac

SOIL CODE	SOIL DESCRIPTION	ACRES	%	CPI	NCCPI	CAP
FrB	Freestone fine sandy loam, 1 to 3 percent slopes	12.4	39.9	0	72	3e
WtC	Woodtell loam, 2 to 5 percent slopes	11.59	37.29	0	61	3e
WtD	Woodtell loam, 5 to 12 percent slopes	6.88	22.14	0	61	6e
WoC	Wolfpen loamy fine sand, 2 to 5 percent slopes	0.22	0.71	0	56	3e
TOTALS		31.09(*)	100%	-	65.37	3.66









(*) Total acres may differ in the second decimal compared to the sum of each acreage soil. This is due to a round error because we only show the acres of each soil with two decimal.

Capability Legend

Increased Limitations and Hazards

Decreased Adaptability and Freedom of Choice Users

Land, Capability

								
	1	2	3	4	5	6	7	8
'Wild Life'	•	•	•	•	•	•	•	•
Forestry	•	•	•	•	•	•	•	
Limited	•	•	•	•	•	•	•	
Moderate	•	•	•	•	•	•		
Intense	•	•	•	•	•			
Limited	•	•	•	•				
Moderate	•	•	•					
Intense	•	•						
Very Intense	•							

Grazing Cultivation

(c) climatic limitations (e) susceptibility to erosion

(s) soil limitations within the rooting zone (w) excess of water