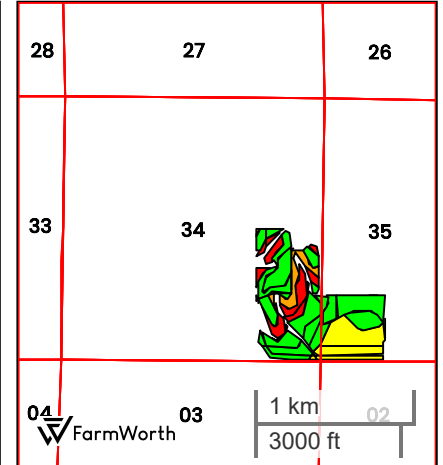
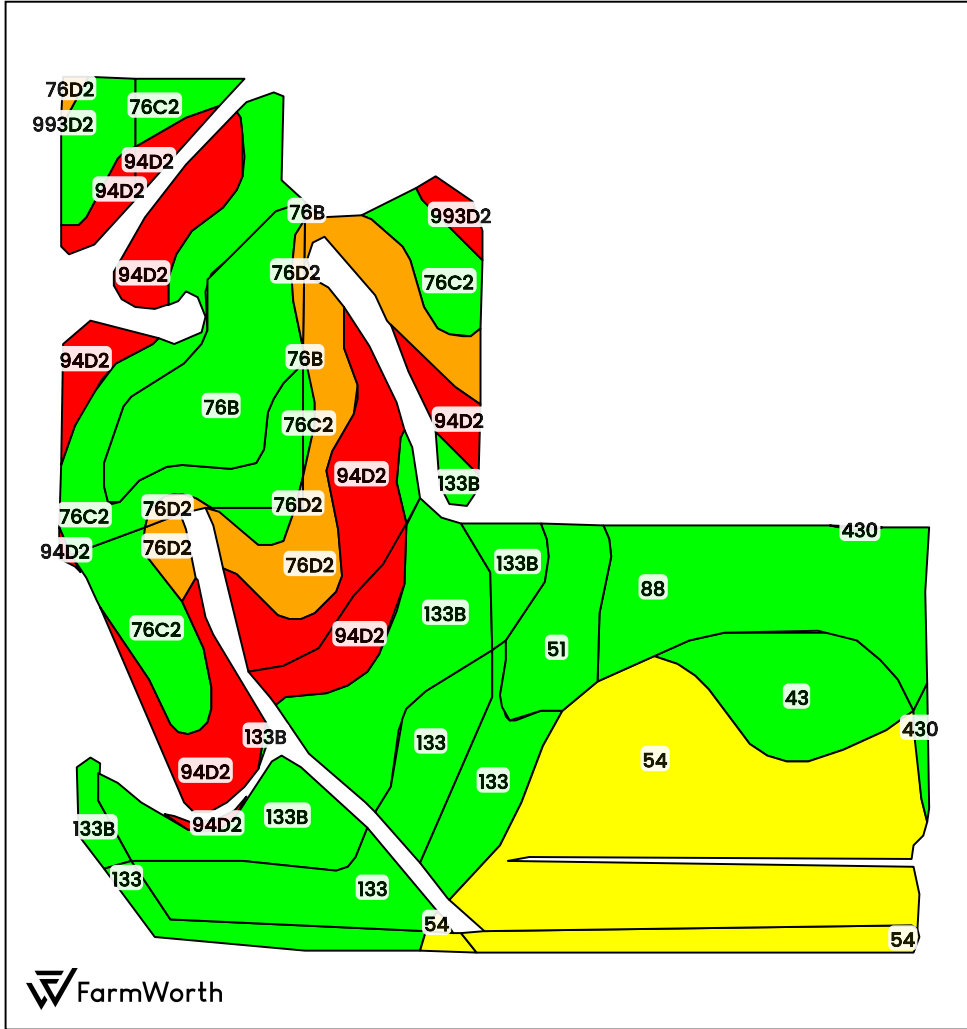




WILKEN FARM - WARREN CO, IA (116.38 AC TOTAL, 98.77 AC TILLABLE)

TILLABLE SOILS



County: **Warren County, IA**

Location: **34-76N-24W**

Township: **Lincoln**

Acres: **98.74**


Date: **05/03/2024**



Field borders obtained from Farm Service Agency
as of 2008

FarmWorth, LLC makes no representations or warranties, express or implied, as to the accuracy of any information, data, numerical values, boundaries, or any other information generated through the use of FarmWorth.com. User is solely responsible for independently investigating and determining all information provided through FarmWorth.com prior to use and waives any and all claims against FarmWorth, LLC for any inaccuracies or inconsistencies in the information and/or data.

Code	Description	Acres	% of field	IA CSR2	Overall NCCPI	Soil Class (Irr)	Soil Class (Non-Irr)	Drainage Class
54	Zook silty clay loam, 0 to 2 percent slopes, occasionally flooded	20.52	20.78 %	67	64	-	2	Poorly drained
76C2	Ladoga silt loam, dissected till plain, 5 to 9 percent slopes, eroded	13.93	14.11 %	75	77	-	3	Moderately well drained
94D2	Mystic-Caleb complex, 9 to 14 percent slopes, moderately eroded	13.59	13.76 %	25	75	-	4	Somewhat poorly drained
133B	Colo silty clay loam, dissected till plain, 2 to 5 percent slopes, occasionally flooded	11.12	11.26 %	74	82	-	2	Poorly drained
133	Colo silty clay loam, deep loess, 0 to 2 percent slopes, occasionally flooded	10.43	10.56 %	78	81	-	2	Poorly drained
88	Nevin silty clay loam, 0 to 2 percent slopes, rarely flooded	8.29	8.40 %	95	99	-	1	Somewhat poorly drained
76D2	Ladoga silt loam, 9 to 14 percent slopes, eroded	6.85	6.94 %	49	73	-	3	Moderately well drained
76B	Ladoga silt loam, 2 to 5 percent slopes	5.79	5.86 %	86	82	-	2	Moderately well drained
43	Bremer silty clay loam, 0 to 2 percent slopes, occasionally flooded	4.45	4.51 %	74	86	-	2	Poorly drained
51	Vesser silt loam, dissected till plain, 0 to 2 percent slopes, occasionally flooded	2.98	3.02 %	74	88	-	2	Poorly drained
993D2	Armstrong-Gara loams, 9 to 14 percent slopes, moderately eroded	0.49	0.50 %	23	70	-	4	Somewhat poorly drained

Code	Description	Acres	% of field	IA CSR2	Overall NCCPI	Soil Class (Irr)	Soil Class (Non-Irr)	Drainage Class
430 	Ackmore silt loam, 0 to 2 percent slopes, occasionally flooded	0.30	0.30 %	77	91	-	2	Somewhat poorly drained
Average:				66.9	77.6			

IA has updated the CSR values for each county to CSR2.
Soils data provided by USDA and NRCS.