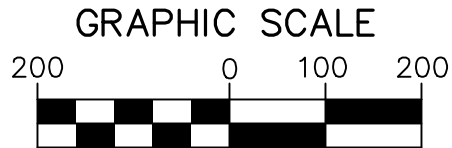


RECORDER INFORMATION ONLY



1 INCH = 200 FT.


GRID NORTH  
BEARING REFERENCES:  
BASED ON  
GPS OBSERVATIONS  
'NAD83' STATE PLANE COORDINATE SYSTEM  
ZONE: MISSOURI CENTRAL

NOTE:  
ALL IMPROVEMENTS ARE TO BE  
CONSIDERED APPROXIMATE UNLESS  
DIMENSIONED TO PROPERTY LINES.

THIS PLAT AS A RESULT OF A SURVEY MADE UNDER MY  
DIRECT SUPERVISION ON MAY 31, 2024 REPRESENTS A TRUE  
AND ACCURATE RECORD OF SAID SURVEY AND WAS  
EXECUTED IN ACCORDANCE WITH THE CURRENT STANDARDS  
FOR RURAL PROPERTY BOUNDARY SURVEYS OF THE  
MISSOURI DEPARTMENT OF AGRICULTURE.

5-31-24  
JASON D. JANES, P.L.S. #2004017826 - MISSOURI  
MONROE COUNTY SURVEYOR

© 2024




**JANES**  
SURVEYING INC.  
222 S. MAIN - P.O. BOX 146  
PALMYRA, MO. 63461  
PHONE 844.769.7020 / FAX 573.769.5512  
WWW.JANESSURVEYING.COM

JANES SURVEYING, INC.  
MISSOURI STATE CERTIFICATE  
OF AUTHORITY #000342  
RENEWAL: 12-31-25

A TRACT OF LAND LYING IN & BEING THE EAST HALF OF THE  
SOUTHEAST QUARTER OF SECTION 30, TOWNSHIP 54 NORTH,  
RANGE 7 WEST, MONROE COUNTY, MISSOURI.

# BOUNDARY SURVEY

(AS MADE FOR R.G. FARMS, LLC)



JASON D. JANES, SURVEYOR  
MO# PLS-2004017826

**JSI PROJECT NO.  
2024-008676**

FIELD BOOK NO: 119

FIELD: RYAN  
DRAWN: TYLER  
CHECKED: DOUG  
REVISED:  
REVISED:

LICENSE RENEWAL: 12-31-24