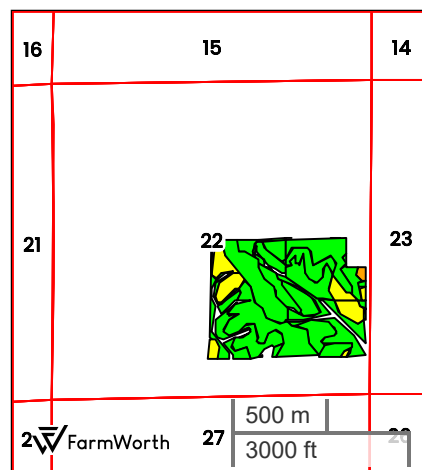
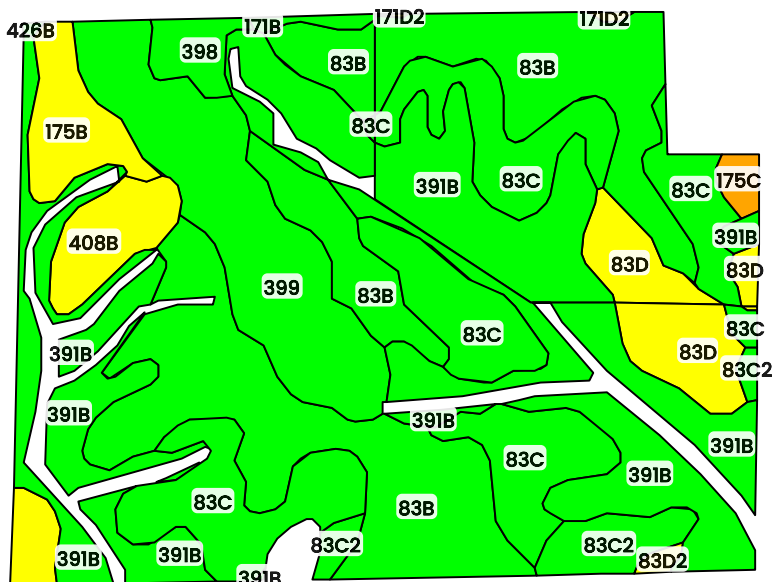


CURRENTLY FARMED



County: **Benton County, IA**

Location: 22-86N-9W

Township: **Polk**

Acres: 109.04
















Date: 05/30/2024



Field borders obtained from Farm Service Agency
as of 2008

FarmWorth, LLC makes no representations or warranties, express or implied, as to the accuracy of any information, data, numerical values, boundaries, or any other information generated through the use of FarmWorth.com. User is solely responsible for independently investigating and determining all information provided through FarmWorth.com prior to use and waives any and all claims against FarmWorth, LLC for any inaccuracies or inconsistencies in the information and/or data.



Code		Description	Acres	% of field	IA CSR2	Soil Class (Non-Irr)	Drainage Class
391B		Clyde-Floyd complex, 1 to 4 percent slopes	29.29	26.86 %	87	2	Poorly drained
83B		Kenyon loam, 2 to 5 percent slopes	28.71	26.33 %	90	2	Moderately well drained
83C		Kenyon loam, 5 to 9 percent slopes	20.53	18.83 %	85	3	Moderately well drained
399		Readlyn silt loam, 1 to 3 percent slopes	11.76	10.79 %	91	1	Somewhat poorly drained
83D		Kenyon loam, 9 to 14 percent slopes	5.45	5.00 %	63	3	Moderately well drained
175B		Dickinson fine sandy loam, 2 to 5 percent slopes	3.34	3.06 %	50	3	Well drained
408B		Olin sandy loam, 2 to 5 percent slopes	2.89	2.65 %	64	2	Well drained
83C2		Kenyon loam, 5 to 9 percent slopes, eroded	2.88	2.64 %	84	3	Moderately well drained
398		Tripoli clay loam, 0 to 2 percent slopes	1.57	1.44 %	82	2	Poorly drained
408C		Olin sandy loam, 5 to 9 percent slopes	1.17	1.07 %	59	2	Well drained
175C		Dickinson fine sandy loam, 5 to 9 percent slopes	0.65	0.60 %	45	3	Well drained
171B		Bassett loam, 2 to 5 percent slopes	0.40	0.37 %	85	2	Moderately well drained
83D2		Kenyon loam, 9 to 14 percent slopes, eroded	0.26	0.24 %	61	3	Moderately well drained
171D2		Bassett loam, 9 to 14 percent slopes, eroded	0.10	0.09 %	54	3	Moderately well drained
426B		Aredale loam, 2 to 5 percent slopes	0.06	0.06 %	91	2	Well drained
				Average:	84.1		

IA has updated the CSR values for each county to CSR2.

Soils data provided by USDA and NRCS.