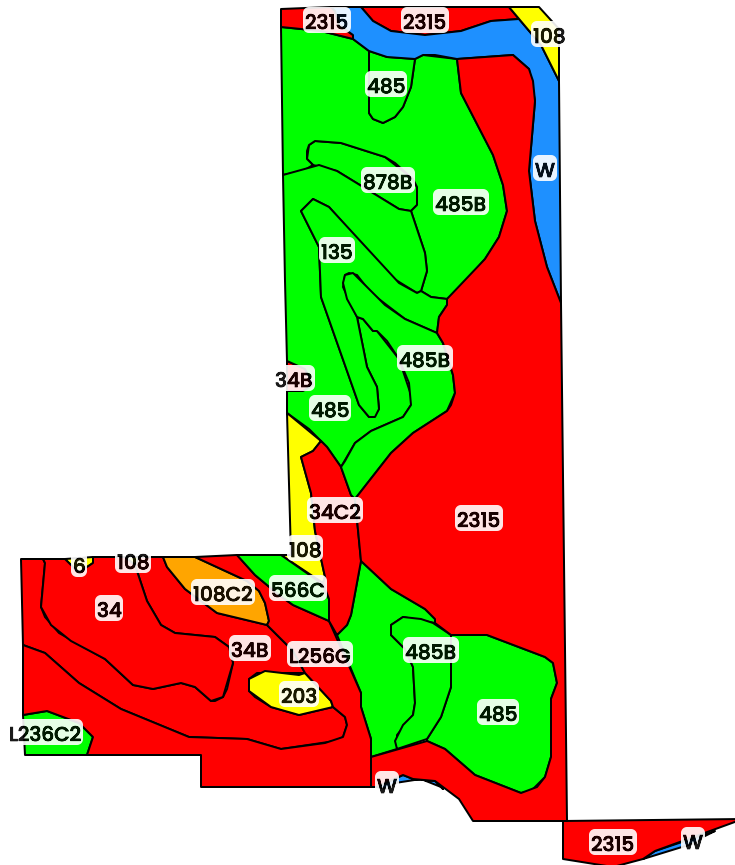
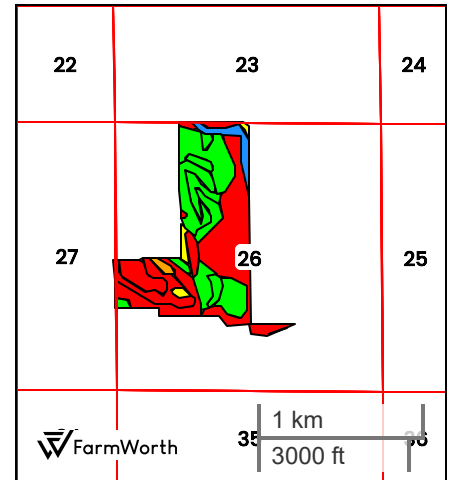


TOTAL SOILS



FarmWorth



County: **Greene County, IA**

Location: **26-83N-30W**

Township: **Grant**

















Acres: **153.61**

Date: 07/01/2024



Field borders obtained from Farm Service Agency
as of 2008

FarmWorth, LLC makes no representations or warranties, express or implied, as to the accuracy of any information, data, numerical values, boundaries, or any other information generated through the use of FarmWorth.com. User is solely responsible for independently investigating and determining all information provided through FarmWorth.com prior to use and waives any and all claims against FarmWorth, LLC for any inaccuracies or inconsistencies in the information and/or data.

Code	Description	Acres	% of field	IA CSR2	Soil Class (Non-Irr)	Drainage Class
2315 	Fluvaquents-Coland complex, 0 to 3 percent slopes	46.49	30.26 %	24	5	Very poorly drained
485 	Spillville loam, 0 to 2 percent slopes, occasionally flooded	25.98	16.91 %	88	2	Somewhat poorly drained
485B 	Spillville loam, 2 to 5 percent slopes	23.12	15.05 %	88	2	Moderately well drained
L256G 	Lester-Belview complex, Bemis moraine, 22 to 40 percent slopes	12.20	7.94 %	9	7	Well drained
34B 	Estherville sandy loam, 2 to 6 percent slopes	11.70	7.62 %	27	3	Somewhat excessively drained
34 	Estherville sandy loam, 0 to 2 percent slopes	7.95	5.18 %	23	3	Somewhat excessively drained
W 	Water	6.48	4.22 %	0	-	-
135 	Coland clay loam, 0 to 2 percent slopes, occasionally flooded	4.96	3.23 %	76	2	Poorly drained
34C2 	Estherville sandy loam, 5 to 9 percent slopes, moderately eroded	3.46	2.25 %	13	4	Somewhat excessively drained
108 	Wadena loam, 0 to 2 percent slopes	2.77	1.80 %	56	2	Well drained
878B 	Ocheyedan loam, 2 to 5 percent slopes	2.04	1.33 %	88	2	Well drained
108C2 	Wadena loam, 6 to 12 percent slopes, moderately eroded	2.02	1.32 %	44	3	Well drained
566C 	Moingona loam, 2 to 7 percent slopes	1.55	1.01 %	85	3	Moderately well drained
L236C2 	Lester loam, Bemis moraine, 6 to 10 percent slopes, moderately eroded	1.40	0.91 %	77	3	Well drained
203 	Cylinder loam, 0 to 2 percent slopes	1.35	0.88 %	58	2	Somewhat poorly drained
6 	Okoboji silty clay loam, 0 to 1 percent slopes	0.15	0.10 %	59	3	Very poorly drained
Average:				47.0		