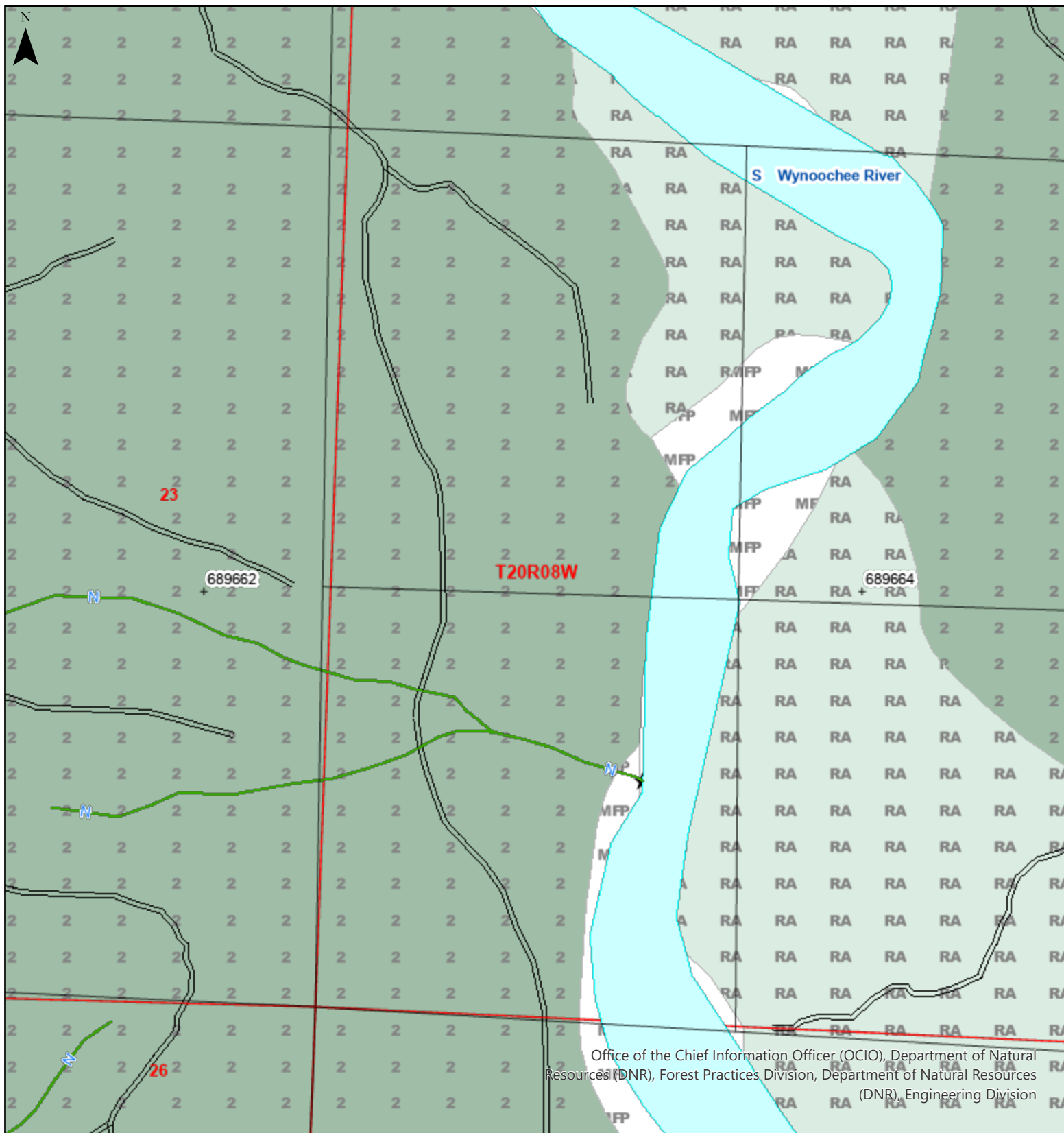


Forest Practices Site Class Map



Office of the Chief Information Officer (OCIO), Department of Natural Resources (DNR), Forest Practices Division, Department of Natural Resources (DNR), Engineering Division

Map Symbols

1 Site Class I	5 Site Class V
2 Site Class II	RA Site Class for Red Alder
3 Site Class III	ND - GP No Data or Gravel Pits
4 Site Class IV	MFP Marginal Forest Prod. or Non-Comm. Forest

Note to Applicant or other user:

Site indices are based on the WA-DNR State Soil Survey. If the site index does not exist or indicates red alder, noncommercial, or marginally commercial species, the following apply:

- If red alder is indicated and the whole RMZ width is within that site index, then use site class V. If red alder is indicated for only a portion of the RMZ width, or there is on-site evidence that the site has historically supported conifer, then use the site class for conifer in the most physiographically similar adjacent soil polygon.
- In Western Washington, if there is no site index information, use the site class for conifer in the most physiographically similar adjacent soil polygon.
- In Eastern Washington, if there is no site index information, assume site class III, unless site specific information indicates otherwise.
- If the soil polygon indicates noncommercial or marginally commercial, then use site class V.

(See WA Forest Practice Rules (WAC 222), Chapter 222-16 for a more complete definition of site class.)

Extreme care was used during the compilation of this map to ensure its accuracy. However, due to changes in data and the need to rely on outside information, the Department of Natural Resources cannot accept responsibility for errors or omissions, and therefore, there are no warranties that accompany this material.


































Approximate Scale 1:4,800



Date: 3/26/2024

Time: 3:50 PM

Legend

	County Tax Parcels		Wet Area		Paved Road
	Type S		Open Saltwater		Unpaved Road/Surface Unknown
	Type F		Artificial Feature		Water Type Breaks (FP)
	Type N, Np, Ns		Abandoned		Site Class I
	U, unknown		Orphaned		Site Class II
	X, non-typed per WAC 222-16		Trail		Site Class III
	County Boundaries		Railroad		Site Class IV
	Other Impoundments		Railroad Grade		Site Class V
	Open Freshwater		Public Land Survey Townships		Site Class for Red Alder
	Subject to Inundation		Public Land Survey Sections		No Data or Gravel Pits
	Glacier / Snowfield		Map Registration Tics		Marginal Forest Prod. or Non-Comm. Forest