

Boundary

|  Boundary 46.09 ac

SOIL CODE	SOIL DESCRIPTION	ACRES	%	CPI	NCCPI	CAP
WoC	Wolfpen loamy fine sand, 1 to 5 percent slopes	29.77	64.61	0	55	3e
FrB	Freestone fine sandy loam, 1 to 3 percent slopes	10.08	21.88	0	72	3e
PkE	Pickton fine sand, 5 to 15 percent slopes	4.73	10.26	0	56	6e
BaD	Bazette clay loam, 5 to 12 percent slopes	1.51	3.28	0	45	6e
TOTALS		46.09(*)	100%	-	58.51	3.41









(*) Total acres may differ in the second decimal compared to the sum of each acreage soil. This is due to a round error because we only show the acres of each soil with two decimal.

Capability Legend

Increased Limitations and Hazards

Decreased Adaptability and Freedom of Choice Users

Land, Capability

								
	1	2	3	4	5	6	7	8
'Wild Life'	•	•	•	•	•	•	•	•
Forestry	•	•	•	•	•	•	•	
Limited	•	•	•	•	•	•	•	
Moderate	•	•	•	•	•	•		
Intense	•	•	•	•	•			
Limited	•	•	•	•				
Moderate	•	•	•					
Intense	•	•						
Very Intense	•							

Grazing Cultivation

(c) climatic limitations (e) susceptibility to erosion

(s) soil limitations within the rooting zone (w) excess of water