

Boundary 41.12 ac

SOIL CODE	SOIL DESCRIPTION	ACRES	%	CPI	NCCPI	CAP
30007	Adair loam, 5 to 9 percent slopes, eroded	20.96	50.99	0	65	3e
30058	Gara loam, 14 to 18 percent slopes, moderately eroded	18.05	43.91	0	62	6e
50001	Armstrong loam, 5 to 9 percent slopes, eroded	2.11	5.13	0	68	3e
TOTALS		41.12(*)	100%	-	63.85	4.32






(\*) Total acres may differ in the second decimal compared to the sum of each acreage soil. This is due to a round error because we only show the acres of each soil with two decimal.

Capability Legend

Increased Limitations and Hazards

Decreased Adaptability and Freedom of Choice Users

Land, Capability

								
	1	2	3	4	5	6	7	8
'Wild Life'	•	•	•	•	•	•	•	•
Forestry	•	•	•	•	•	•	•	
Limited	•	•	•	•	•	•	•	
Moderate	•	•	•	•	•	•		
Intense	•	•	•	•	•			
Limited	•	•	•	•				
Moderate	•	•	•					
Intense	•	•						
Very Intense	•							

Grazing Cultivation

- (c) climatic limitations (e) susceptibility to erosion
- (s) soil limitations within the rooting zone (w) excess of water