

|  Boundary 126.67 ac

SOIL CODE	SOIL DESCRIPTION	ACRES	%	CPI	NCCPI	CAP
Ra	Rains fine sandy loam, 0 to 2 percent slopes	70.69	55.81	0	61	4w
Co	Coxville loam	26.22	20.7	0	52	3w
Ln	Lynchburg fine sandy loam, 0 to 2 percent slopes	25.24	19.93	0	37	2w
GoA	Goldsboro loamy fine sand, 0 to 2 percent slopes	4.52	3.57	0	53	2w
TOTALS		126.67(*)	100%	-	54.07	3.32









(\*) Total acres may differ in the second decimal compared to the sum of each acreage soil. This is due to a round error because we only show the acres of each soil with two decimal.

## Capability Legend

Increased Limitations and Hazards

Decreased Adaptability and Freedom of Choice Users

Land, Capability

								
	1	2	3	4	5	6	7	8
'Wild Life'	•	•	•	•	•	•	•	•
Forestry	•	•	•	•	•	•	•	
Limited	•	•	•	•	•	•	•	
Moderate	•	•	•	•	•	•		
Intense	•	•	•	•	•			
Limited	•	•	•	•				
Moderate	•	•	•					
Intense	•	•						
Very Intense	•							

## Grazing Cultivation

(c) climatic limitations (e) susceptibility to erosion

(s) soil limitations within the rooting zone (w) excess of water