

Overview



Pocahontas, IA • Township: Cummins • Location: 26-93N-33W

39.50 acres, 1 selection



Overview 39.50 acres, 1 selection



Pocahontas, IA • Township: Cummins • Location: 26-93N-33W

Type: Parcel



Acres
39.50

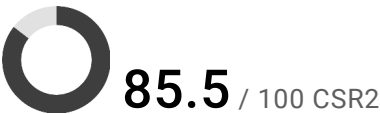
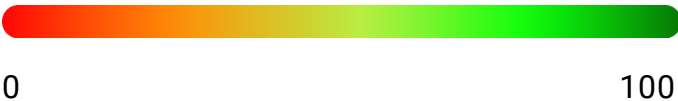
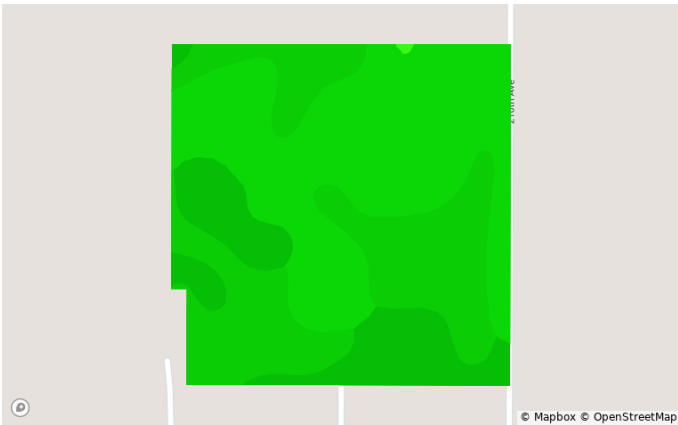
Parcel ID Number
0226426001

Soils



Pocahontas, IA • Township: Cummins • Location: 26-93N-33W

39.50 acres, 1 selection



Code	Soil Description	Acres	% of Field	Non-IRR Class	IRR Class	CSR2
507	Canisteo clay loam, 0 to 2 percent slopes	18.9	48.3%	2w	—	84.0
107	Webster clay loam, 0 to 2 percent slopes	13.5	34.6%	2w	—	86.0
55	Nicollet clay loam, 1 to 3 percent slopes	6.7	17.1%	—	—	89.0
95	Harps clay loam, 0 to 2 percent slopes	0.0	0.1%	2w	—	72.0

FSA Overview



Pocahontas, IA • Township: Cummins • Location: 26-93N-33W

39.50 acres, 1 selection



CLU		Acres
1		34.36
2		3.10