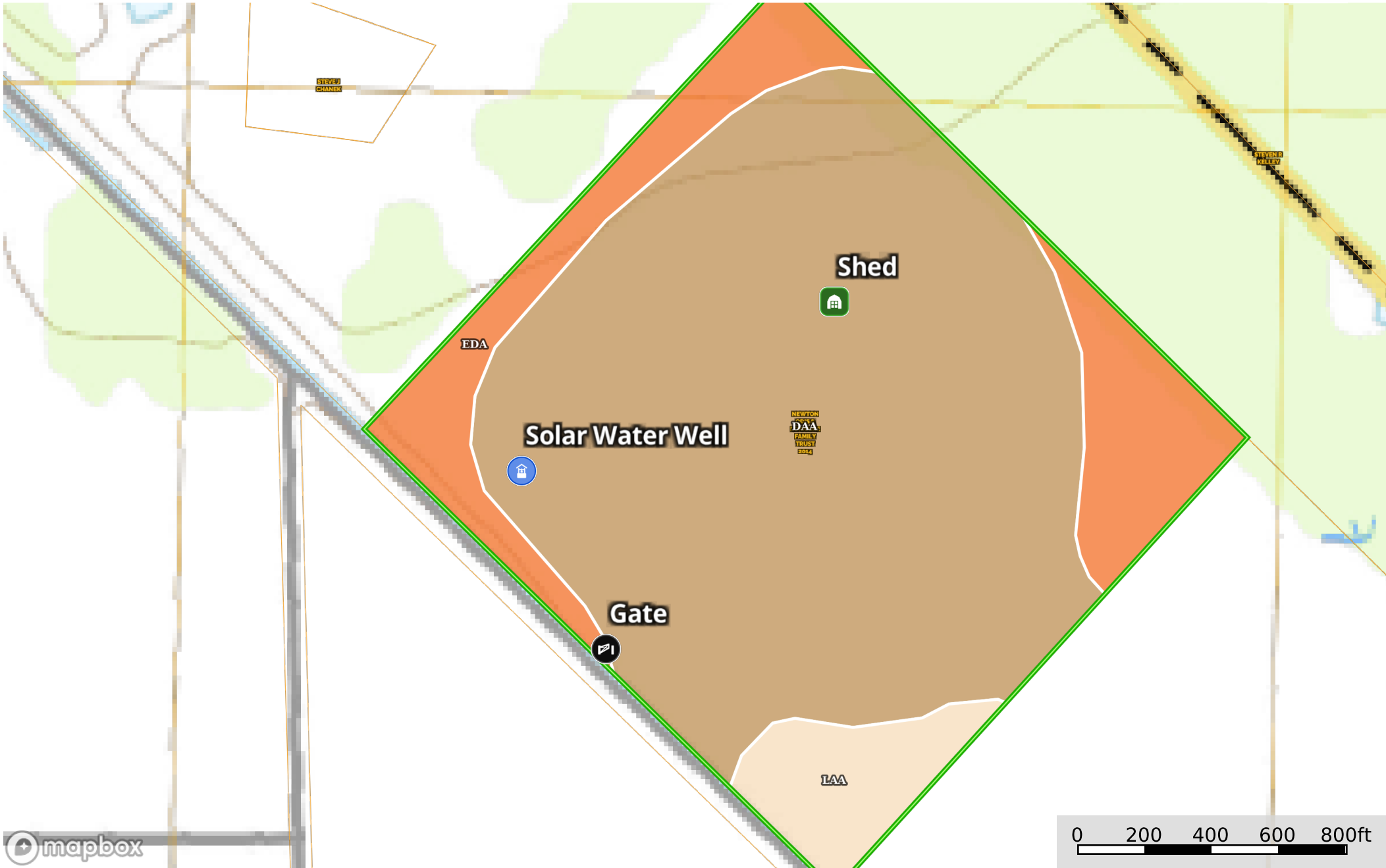


NEWTON FAMILY TRUST-mls
 Texas, AC +/-



Gate
 Shed
 Solar Water Well
 Newton Family Trust

SOIL CODE	SOIL DESCRIPTION	ACRES	%	CPI	NCCPI	CAP
DaA	Dacosta sandy clay loam, 0 to 1 percent slopes	60.26	75.46	0	39	3s
EdA	Edna loam, 0 to 1 percent slopes	14.56	18.23	0	35	3w
LaA	Laewest clay, 0 to 1 percent slopes	5.03	6.3	0	51	2s
TOTALS		79.85(*)	100%	-	39.02	2.94









(*) Total acres may differ in the second decimal compared to the sum of each acreage soil. This is due to a round error because we only show the acres of each soil with two decimal.

Capability Legend

Increased Limitations and Hazards

Decreased Adaptability and Freedom of Choice Users

Land, Capability

								
	1	2	3	4	5	6	7	8
'Wild Life'	•	•	•	•	•	•	•	•
Forestry	•	•	•	•	•	•	•	
Limited	•	•	•	•	•	•	•	
Moderate	•	•	•	•	•	•		
Intense	•	•	•	•	•			
Limited	•	•	•	•				
Moderate	•	•	•					
Intense	•	•						
Very Intense	•							

Grazing Cultivation

(c) climatic limitations (e) susceptibility to erosion

(s) soil limitations within the rooting zone (w) excess of water