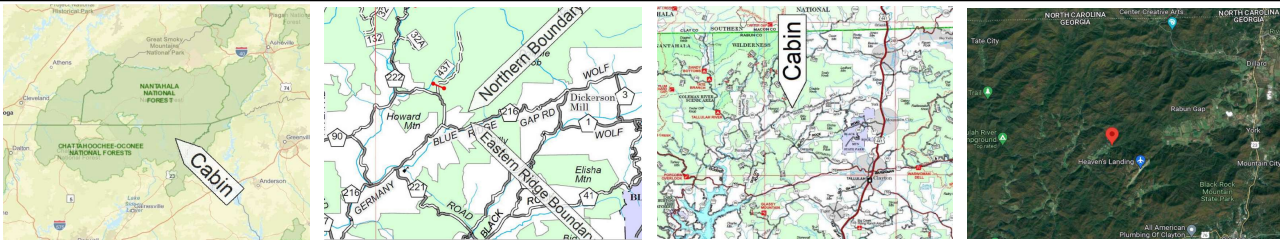
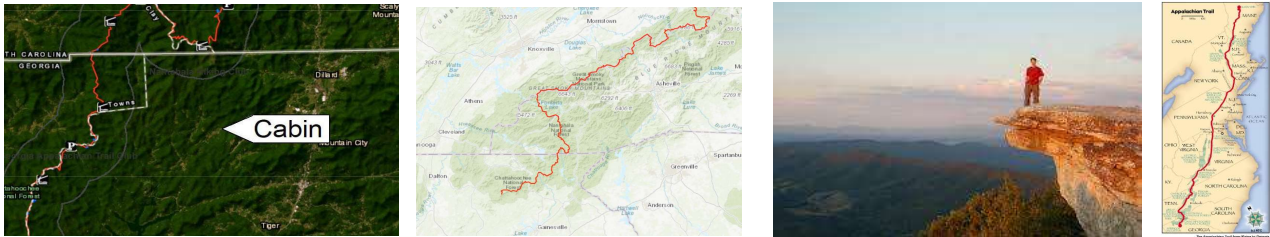
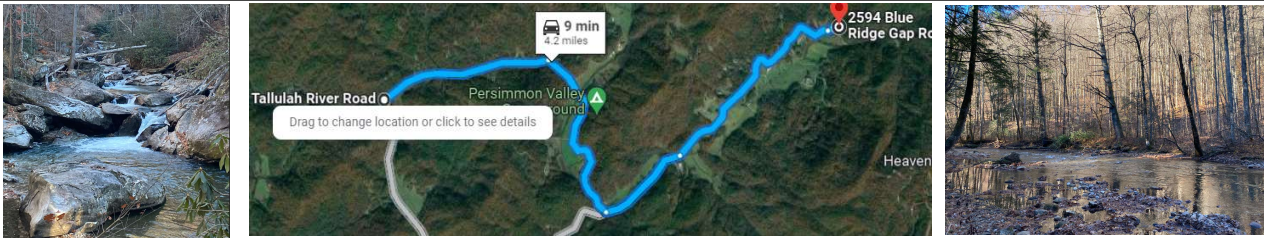


Cabin Address: 2594 Blue Ridge Gap Road, Clayton, GA 30525		
LOCATION	Drive	NOTES (See Photos at End of Page)
Chattahoochee-Oconee National Forest	Walk On NSF	This cabin has approximately approximately 3/4 mile of direct frontage along the Chattahoochee National Forest . This forest provides the finest outdoor recreation opportunities and natural resources in Georgia. Featuring nearly 867,000 acres across 26 counties, thousands of miles of clear-running streams and rivers, approximately 850 miles of recreation trails. These lands are rich in natural scenery, history and culture.
Blue Ridge Mountains	-	The Blue Ridge Mountains are a sub section of the larger Appalachian Mountains range. The Blue Ridge Mountains are known for having a bluish color when seen from a distance. The range extends through parts of Pennsylvania, Maryland, West Virginia, Virginia, North Carolina, South Carolina, Tennessee and Georgia.
Rabun County	-	There are 377 square miles of land in Rabun County. Approximately 60% of the land is in National Forest and State Parks. Rabun County hosts the largest portion of the Chattahoochee National Forest of any county. Most of Rabun County is located in the Tugalo River sub-basin in the larger Savannah River basin, with a portion of the county located in the Upper Little Tennessee sub-basin in the Upper Tennessee River basin.
Tallulah River	4 Miles	This nearby river access is point has been one of our family favorites. Tallulah River Road runs from Persimmon Valley Road north to Tate City and the North Carolina border. The road runs on alternating sides of the river with trout fishing, hiking and site seeing all the way to the end. There are campgrounds, an RV park, and the Coleman River along the way. The road ends at the Beech Creek Trail Head, a hiking access point for the Southern Nantahala Wilderness.
Clayton, GA	8 Miles	The City of Clayton is the closest location with convenient stores, groceries, Walmart, Home Depot, a downtown district, fast food, good restaurants, guides, gas stations, etc. The local Wander store has free shuttles to the head of the Appalachian Trail.
Dillard, GA	8 Miles	Shopping, Antiques, Events, Dining, The Dillard House, Banks, Antique Shops, etc. Dillard is 1 1/2 miles south of North Carolina. The Dillard House has famous family style meals with incredible views, a petting zoo, horseback riding and more.
Lake Burton	8 Miles	This 2800 acre lake has 62 miles of shoreline and offers fishing, a public beach, boating (including rentals), skiing, kayaking, paddle boarding, etc. The Lake Burton Fish Hatchery is located here and supplies trout for fishing locally. The neighboring Moccasin Creek State Park has boat dock, ramp, fishing pier, hiking trails and canoe rentals.
Franklin, NC	22 Miles	Franklin is known as the gem capital of the world and is a built up city with a population of over 4,000. It is located in Western North Carolina and The Little Tennessee River Greenway runs right through the town which was incorporated in 1855 (organized in 1820). There is incredible scenery, white water rafting, hiking trails, waterfalls and scenic drives.
Great Smoky Mountains National Park	60 Miles	The Great Smoky Mountains are a mountain range rising along the Tennessee–North Carolina border. They are a subrange of the Appalachian Mountains, and form part of the Blue Ridge Physiographic Province. The range is sometimes called the Smoky Mountains and the name is commonly shortened to the Smokies. There are 187,000 acres of old growth forest.
Appalachian Trail Southern Terminus	70 Miles	The southernmost terminis of the Appalachian Trail is 70 miles to the south of the cabin. The cabin is about 5-6 miles from the trail as the crow flies at it's nearest point. Hiking in the area surrounding the cabin property is very similar in scenery as the southern end of the Appalachian Trail.
Other Locations Within 2 Hours Drive	-	Asheville, NC - Atlanta, GA - Greenville, SC - Highlands, NC - Dry Falls - Black Rock Mountain State Park - Sky Valley - Greenville, SC - Nantahala - Blue Ridge Parkway - Cherokee, NC - Maggie Valley, NC

Chattahoochee National Forest			
Appalachian Trail			
Tallulah River			
Lake Burton	