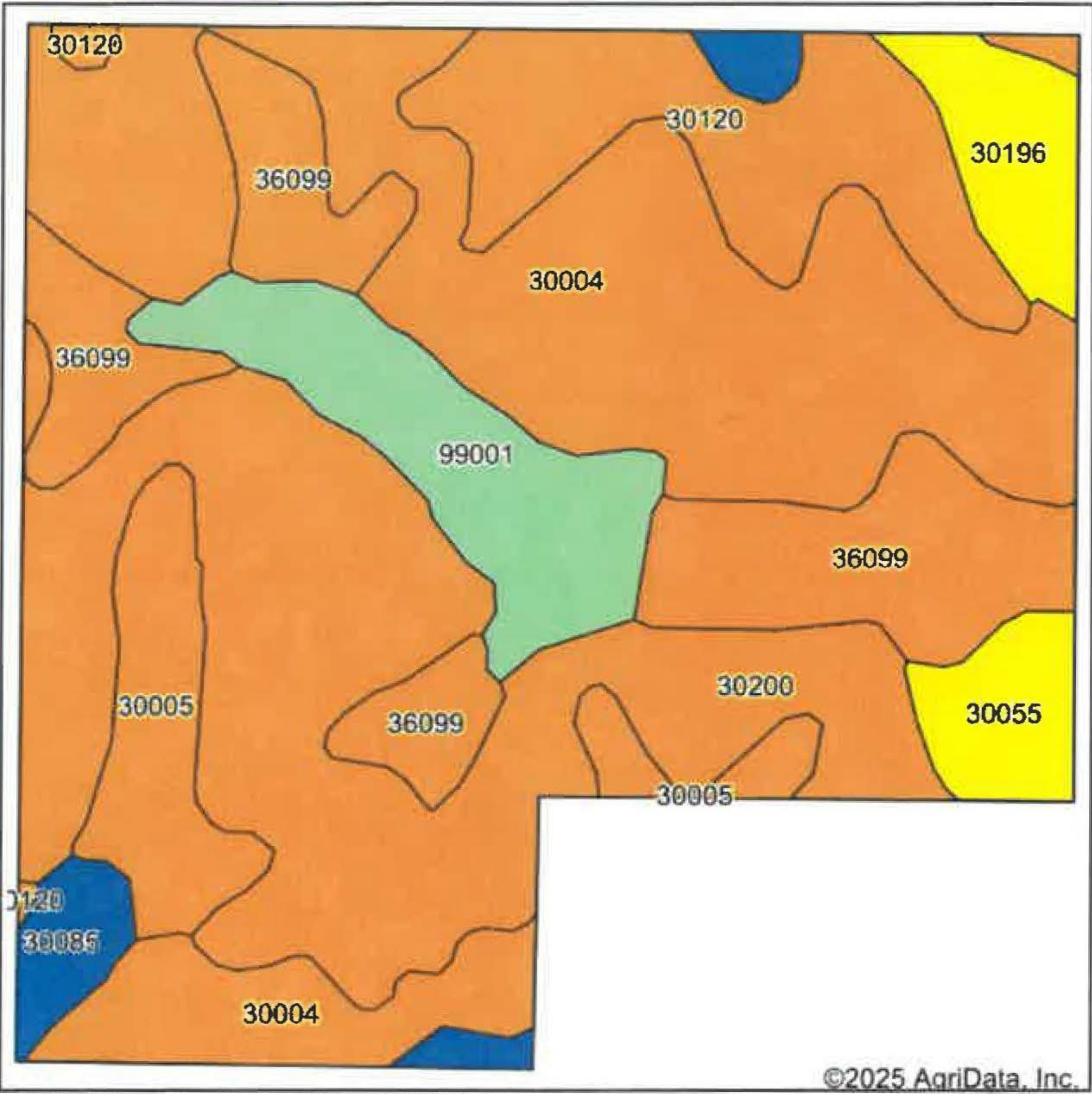
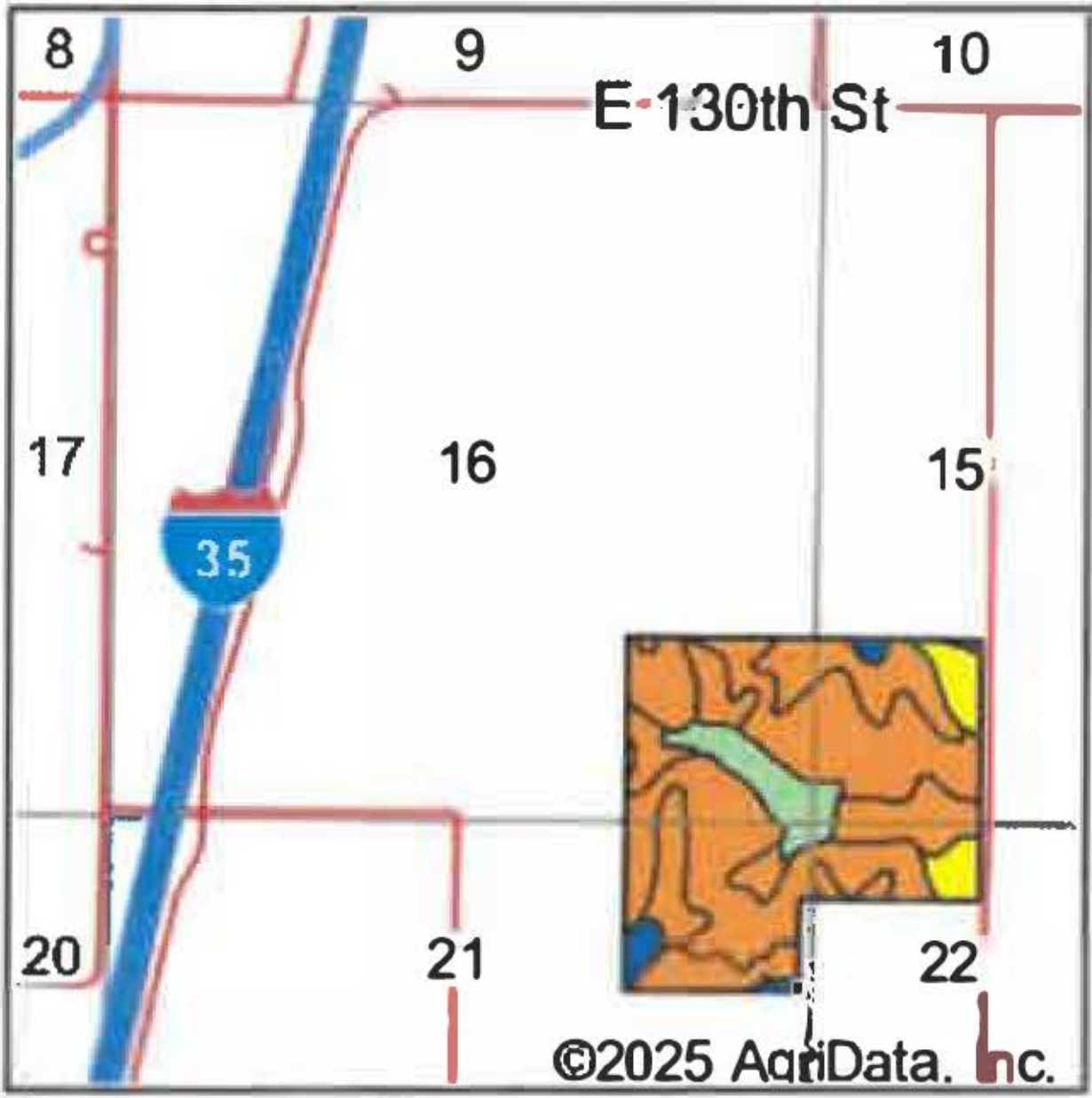


Soils Map










Soils data provided by USDA and NRCS.



State: **Missouri**  
County: **Harrison**  
Location: **16-66N-27W**  
Township: **Colfax**  
Acres: **140.44**  
Date: **5/17/2025**



Area Symbol: MO081, Soil Area Version: 28											
Code	Soil Description	Acres	Percent of field	Non-Irr Class Legend	Non-Irr Class *c	Alfalfa hay Tons	Caucasian bluestem Tons	Common bermudagrass Tons	Orchardgrass red clover Tons	Tall fescue Tons	Warm season grasses Tons
30004	Adair clay loam, heavy till, 5 to 9 percent slopes, moderately eroded	40.46	28.7%		IIle						
30200	Shelby loam, 9 to 14 percent slopes	35.68	25.4%		IIle						
36099	Zook-Colo silty clay loams, 1 to 3 percent slopes, frequently flooded	19.75	14.1%		IIIw			8	7	8	9
30120	Lagonda silty clay loam, 5 to 9 percent slopes, eroded	13.38	9.5%		IIle	5	8	7	8	7	8
99001	Water	10.67	7.6%								
30005	Adair loam, 3 to 9 percent slopes	8.38	6.0%		IIle	4	7	6	7	6	7
30196	Shelby clay loam, 9 to 14 percent slopes, severely eroded	4.62	3.3%		IVe						
30055	Gara clay loam, 9 to 14 percent slopes, severely eroded	3.76	2.7%		IVe						