


Aerial Map



ADVANTAGE

Land Co.

Maps Provided By:

**surety**[®]



CUSTOMIZED ONLINE MAPPING

© AgriData, Inc. 2023 www.AgriDataInc.com

Boundary Center: 45° 18.9597', -96° 36.0859'

6-121N-47W
Grant County
South Dakota

0ft 824ft 1649ft



6/12/2025

Field borders provided by Farm Service Agency as of 5/21/2008.