


 Boundary

|  All Polygons 162.02 ac

SOIL CODE	SOIL DESCRIPTION	ACRES	%	CPI	NCCPI	CAP
FdB	Fairlie-Dalco complex, 1 to 3 percent slopes	145.4 2	89.75	0	41	2e
LeB	Leson clay, 1 to 3 percent slopes	16.6	10.25	0	44	2e
TOTALS		162.0 2(*)	100%	-	41.31	2.0

(*) Total acres may differ in the second decimal compared to the sum of each acreage soil. This is due to a round error because we only show the acres of each soil with two decimal.

|  Boundary 107.87 ac

SOIL CODE	SOIL DESCRIPTION	ACRES	%	CPI	NCCPI	CAP
FdB	Fairlie-Dalco complex, 1 to 3 percent slopes	91.27	84.61	0	41	2e
LeB	Leson clay, 1 to 3 percent slopes	16.6	15.39	0	44	2e
TOTALS		107.8 7(*)	100%	-	41.46	2.0

(*) Total acres may differ in the second decimal compared to the sum of each acreage soil. This is due to a round error because we only show the acres of each soil with two decimal.

|  Boundary 54.15 ac

SOIL CODE	SOIL DESCRIPTION	ACRES	%	CPI	NCCPI	CAP
FdB	Fairlie-Dalco complex, 1 to 3 percent slopes	54.15	100	0	41	2e
TOTALS		54.15(*)	100%	-	41.0	2









(*) Total acres may differ in the second decimal compared to the sum of each acreage soil. This is due to a round error because we only show the acres of each soil with two decimal.

Capability Legend

Increased Limitations and Hazards

Decreased Adaptability and Freedom of Choice Users

Land, Capability

								
	1	2	3	4	5	6	7	8
'Wild Life'	•	•	•	•	•	•	•	•
Forestry	•	•	•	•	•	•	•	
Limited	•	•	•	•	•	•	•	
Moderate	•	•	•	•	•	•		
Intense	•	•	•	•	•			
Limited	•	•	•	•				
Moderate	•	•	•					
Intense	•	•						
Very Intense	•							

Grazing Cultivation

(c) climatic limitations (e) susceptibility to erosion

(s) soil limitations within the rooting zone (w) excess of water