

Plat of Survey for
Timothy Deebo
 Gore District Hampshire County
 West Virginia

Reference: Deed Book 470 Page 250
 Deed Book 87 Page 250
 Tax Map 10 Parcel 31

Jeffrey M. Stopford
 Jane M. Stopford
 201/316
 MB 13/2
 TM 9-6

Robert M. Weatherholz
 Jennifer E. Weatherholz
 540/703
 MB 13/2
 TM 9-8

Nancy Joan Kitzmiller
 & Others
 WB 73/14
 WB 41/72
 105/279
 101/184
 TM 22-16

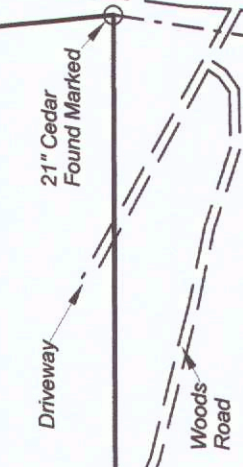
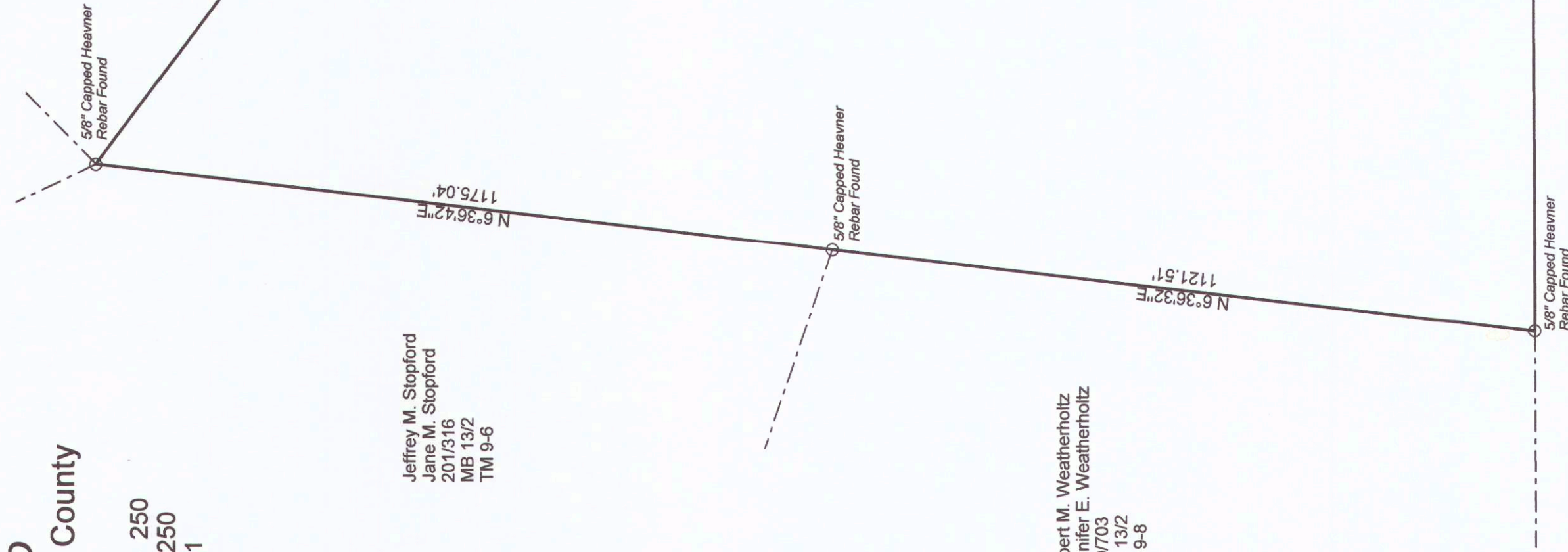
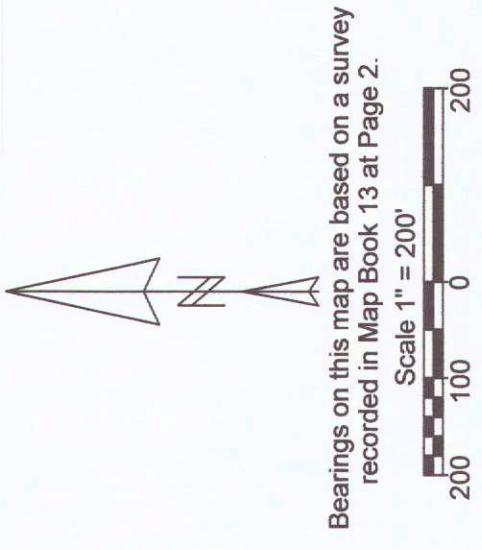
Nancy Joan Kitzmiller
 & Others
 WB 73/14
 WB 41/72
 105/279
 101/184
 TM 22-16

J. Douglas Lewis
 Mary Ruth Lewis
 554/475
 TM 9-32

West Virginia County
 Numbered Route 50/9
 "Little Cacapon Road"

+/- 500' to West Virginia
 County Numbered Route 5/4
 "Three Churches Hollow"

77.341 Acres



- Legend**
- 5/8\" Rebar with Plastic Cap Labeled "Moreland PS 2021" Set
 - As Labeled

**Moreland's Surveying
 & Consulting, Inc.**
 22331 Northwestern Pike
 Romney, WV 26757
 (304) 822-4441

Date: March 24, 2025
 Map No.: 25-004-01

